






City of Peekskill Natural Resources Inventory - Base Map

-  Municipal Boundary
-  Railroads
-  streams
-  Wetlands (NWI)
-  Waterbodies

The Peekskill Conservation Advisory Council (CAC) is producing this Inventory to provide a baseline of information for helping town officials, developers, and residents make informed and environmentally sound land use decisions.

Data Sources
 Westchester County Geographic Information Systems (GIS) Westchester County Major Lakes (2004 Base Map Project),
 Westchester County Rail Lines - 2018, Westchester County Streams 2018.

NYS Office of Information Technology Services: Municipal boundaries (2018), Hudson River Estuary Shoreline - New York State (NYSDEC) 2004, Street Segment GDB - National Geospatial Data Asset (NGDA), 2019

National Wetlands Inventory 2015.

This Map was created 2019 for the City of Peekskill Conservation Advisory Council.

This map is for reference and planning purposes only and should not be used for legal determinations or navigation.

